

Union Pacific RR

HOUTS TRAIL LOOP

CENTERRA BUSINESS PARK

HOUTS RESERVOIR

PARKING AVAILABLE

HIGH PLAINS VILLAGE






OLD CANAL PARK

ACCESSIBLE FISHING PIER

EQUALIZER LAKE

EQUALIZER LOOP TRAIL

LEGEND

-  PEDESTRIAN SOFT TRAIL (BICYCLES RESTRICTED)
-  HARD SURFACE TRAIL (PHASE I)
-  HARD SURFACE TRAIL (PHASE II)
-  INTERPRETIVE AREA
-  TRAIL DISTANCE MARKER (MILES)



HPEC PARKING AVAILABLE

Start

CONDOS

APARTMENTS

APARTMENTS

McWHINNEY BLVD.

US HWY 34

HWY 25

BOYD LAKE AVENUE

PLUM CREEK DRIVE

ENDERBERRY DRIVE

McWHINNEY BLVD.

HAIN'S PEAK DRIVE

HAIN'S PEAK DRIVE

ROCKY MOUNTAIN AVENUE

ROCKY MOUNTAIN AVE

EQUALIZER LOOP TRAIL

TOGG BOTTOM TRAIL

TOGG BOTTOM TRAIL

BATH HOUSE

BATH HOUSE

End

2 1/4

2 1/2

2 1/3

0 1/4

0 1/2

0 3/4

1 1/4

1 1/2

1 3/4

